

NOTE:
POINT OF BEGINNING OF STATION NUMBERS (0+00) = CENTER LINE OF VANNESS AT I ST.

POINT OF BEGINNING
R.D. Nº 43 = STATION 24+26.77
CENTER LINE OF MILL ST.
AND I STREET



SCALE
PROFILE
PLAN

IN THE MATTER OF
ROAD DISTRICT IMP. Nº 43
DISTRICT TO BE BENEFITED

KEY MAP
SHOWING LOCATION OF
ROAD DISTRICT IMP. Nº 43
SAN BERNARDINO COUNTY
CALIFORNIA



NOTE:
POINT OF BEGINNING OF STATION NUMBERS (0+00) = CENTER LINE OF VANNESS AT I ST.

POINT OF BEGINNING
R.D. Nº 43 = STATION 24+26.77
CENTER LINE OF MILL ST.
AND I STREET



SCALE
PROFILE
PLAN

IN THE MATTER OF
ROAD DISTRICT IMP. Nº 43
DISTRICT TO BE BENEFITED

KEY MAP
SHOWING LOCATION OF
ROAD DISTRICT IMP. Nº 43
SAN BERNARDINO COUNTY
CALIFORNIA